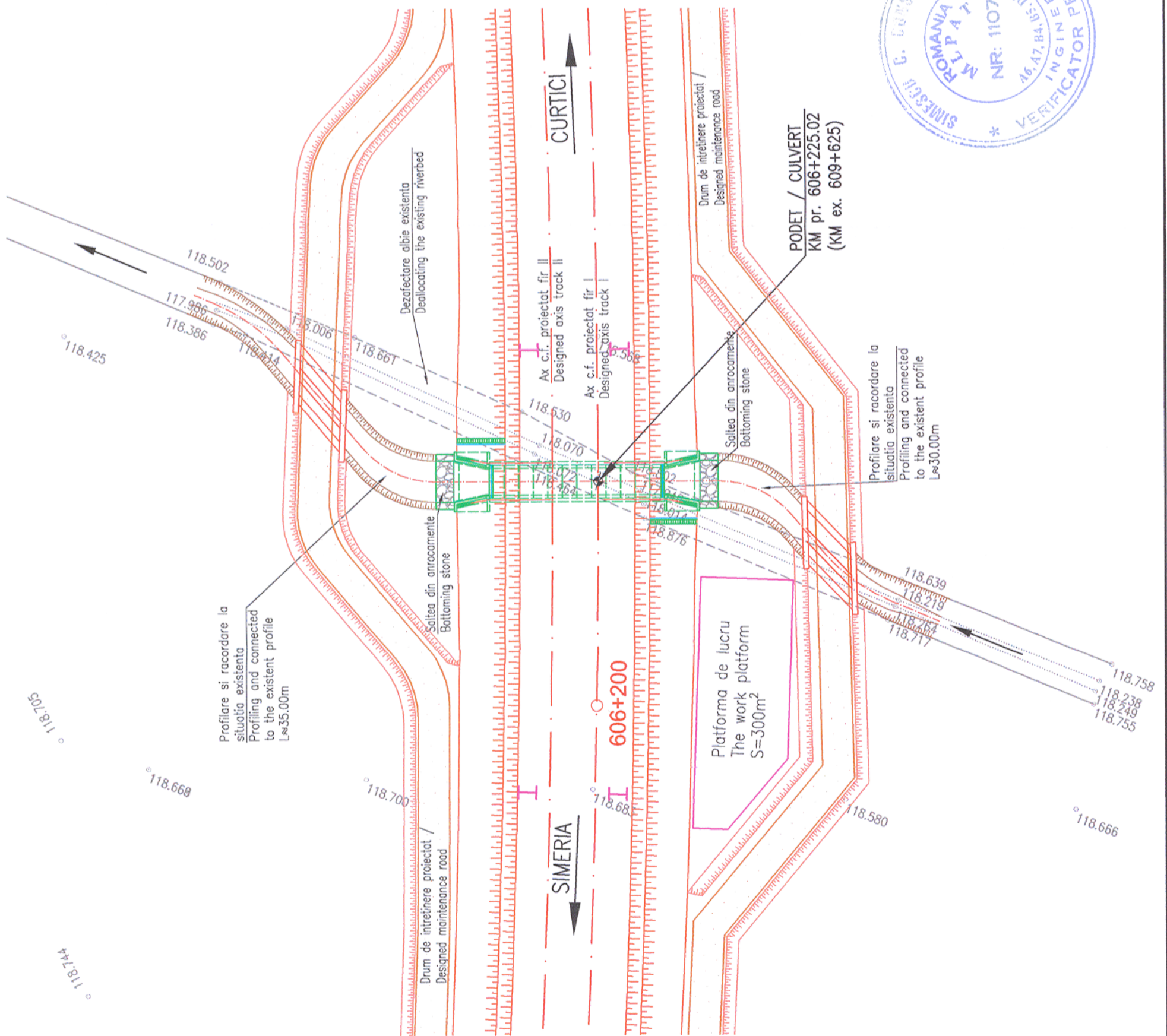
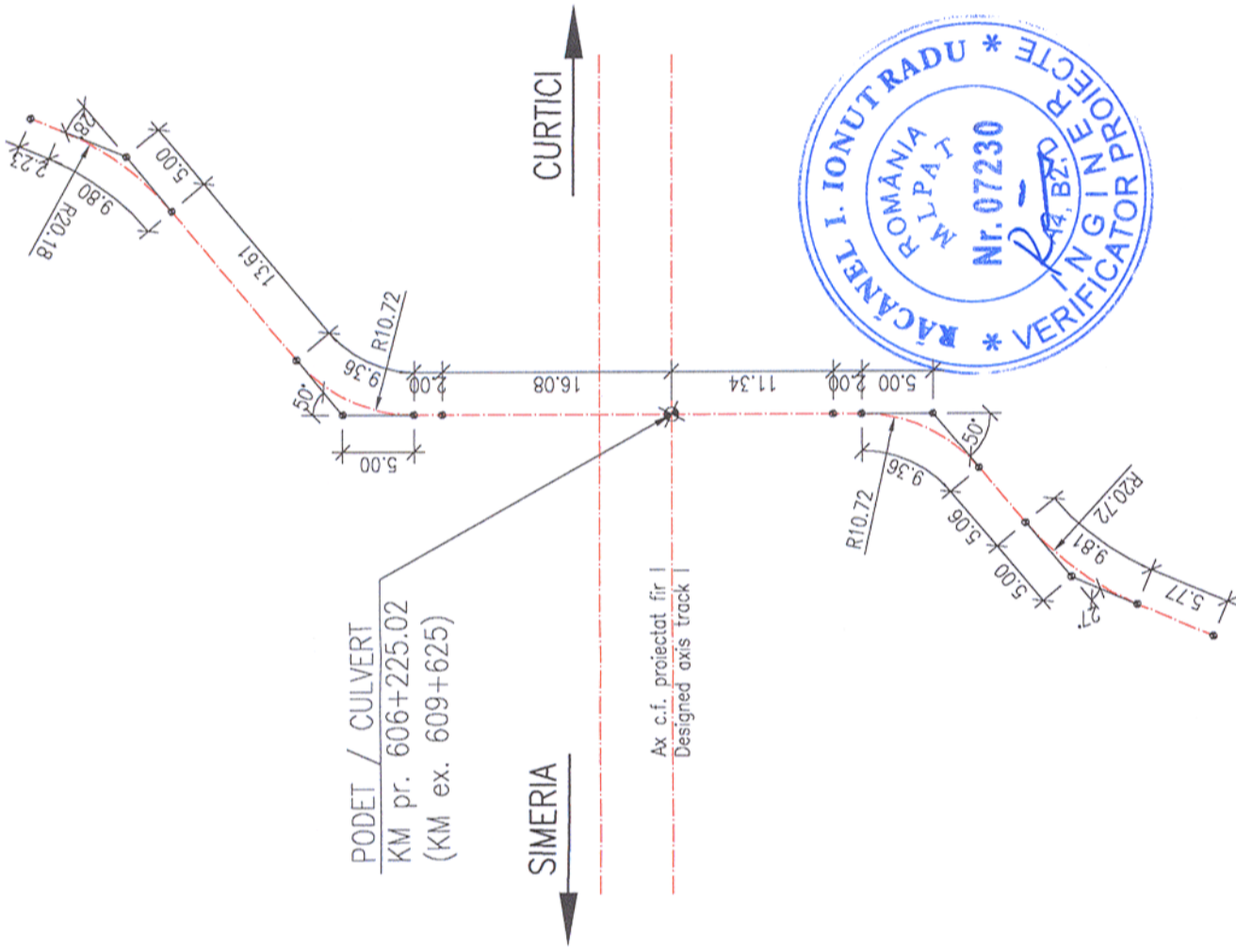


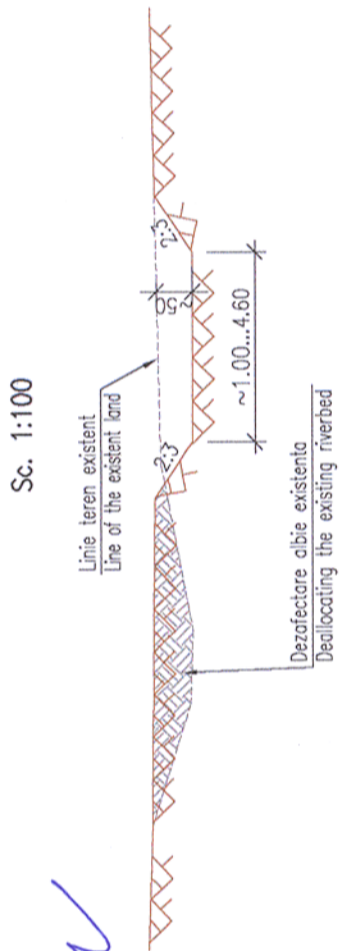
PLAN DE SITUATIE / SITE PLAN  
Sc. 1:500



PLAN TRASARE / ALINGMENT PLAN  
Sc. 1:500



SECTIUNE TRANSVERSA PRIN ALBIE  
CROSS SECTION THE RIVERBED  
Sc. 1:100



Prezentul plan anuleaza si inlocuieste versiunea anterioara  
This plan cancels and replaces previous version

Verificator / Expert Checker / Expert	Cerinta Requirement	Semnatura Signature	Referat / Expertiza Report / Expertise
BENEFICIAR / BENEFICIARY: 		COMPANIA NATIONALA DE CAI FERATE "CFR" SA	
PROIECTANT / DESIGNER: 			
Aprobat Approved	Sef de echipa Team leader	C. Teodorescu	01.2013
Verificat Checked	Expert Cheie Key Expert	R. Tudorascu	01.2013
Subcontractant / Subcontractor 			
Aprobat Approved	Adjunct Sef de echipa Deputy Team leader	A.M. Baicu	01.2013
Proiectat Designed	Inginer Engineer	A. Negrei	01.2013
"Reabilitarea liniei c.f. Frontiera - Curtici - Simeria, parte componenta a coridorului IV Pan - European pentru circulatia trenurilor cu viteza maxima de 160 km/h" Tronsoanel 2-A : km 614 - cap Y Bârzava		Semnatura Signature	
"Rehabilitation of the Railway Line Border - Curtici - Simeria, component Part of the IV Pan - European Corridor for the Trains Circulation with maximum speed of 160 km/h" Section 2-A : km 614 - end Y Bârzava		Data Date	
Denumire desen / Drawing name: <b>PLAN DE SITUATIE / LAYOUT PLAN PODET / CULVERT KM pr. 606+225 (KM ex. 609+625)</b>			
Scara / Scale 1:500 1:100	Revizia / Revision 1 / 04.2013	Cod desen / Drawing Code PT.02.02.01.PO.01.02	Nr / No 02